

Vital Metals Hits 2m @ 48.4g/t Au at Bella Tondi

HIGHLIGHTS

- Vital hits **2m @ 48.4g/t Au** from 102m in hole BTRC047 in the middle of the emerging 200m or more high-grade southern zone at Bella Tondi in Niger
 - Located approximately 90m north along strike from the ultra-high grade result of **4m @ 157g/t Au** from 76m in hole BTRC040 reported 27 March 2018¹ and;
 - 110m south along strike from the high-grade result of **2m @ 36.5g/t Au** from 62m in hole BTRC005B reported 8 March 2018²
 - Diamond drill rig to begin testing of high grade zone at Bella Tondi within 2 weeks
-

Vital Metals Limited (ASX: VML) is pleased to report it has identified further high-grade gold mineralisation from the latest round of drilling results from its maiden reverse circulation (RC) drill program at the Bella Tondi prospect, part of the Bouli Gold Project in Niger, West Africa.

Vital Managing Director Mark Strizek said:

*“BTRC047 has hit **2m @ 48.4g/t Au** in the emerging high grade southern zone at Bella Tondi which now appears to extend for at least 200 metres. This is the third intersection we have reported over an ounce of gold which includes the ultra-high grade **4m @ 157 g/t Au** and **2m @ 36.5g/t Au.**”*

“There was an incredible gold rush at Bella Tondi in 2016 with over 20,000 artisanal miners chasing high grade gold and with the latest drilling result we are starting to understand why they were there.

“We have now reported three separate ounce-plus intercepts from shallow depths of between 50 and 90 metres below the artisanal workings over a strike length of 200m. The potential of this system at depth looks extremely promising. It is found that with this style of gold mineralisation the greatest continuity tends to be vertical.

“The next step is simple – drill deeper and along strike to test the depth and strike potential of these high-grade shoots.”

¹ ASX Announcement 27 March 2018

² ASX Announcement 8 March 2018

Bella Tondi drilling

Further high grade gold results of up to **2m @ 48.4 g/t Au** have been reported from Vital's maiden RC drill program at Bella Tondi including:

- **BTRC047: 20m @ 5.79 g/t Au from 100m including 2m@ 48.4 g/t Au from 102m, ending in mineralisation**
- **BTRC043: 8m @ 1.2 g/t Au from 12m**
- **BTRC045: 2m @ 2.4 g/t Au from 74m**
- **BTRC048: 6m @ 1.9 g/t Au from 52m**

Previous drilling results reported from this maiden RC drill program include gold grades of up to **4m @ 157 g/t Au** returned along strike with multiple zones of gold mineralisation including:

- **BTRC040: 10m @ 63.5 g/t Au from 74m inc 4m@ 157 g/t Au from 76m³**
- **BTRC005B: 8m @ 10.3g/t Au from 62m including 2m @ 36.5g/t Au from 62m⁴**
- **BTRC022B: 2m @ 13.1g/t Au from 83m**
- **BTRC041: 2m @ 9.9 g/t Au from 64m**
- **BTRC029: 15m @ 3.1g/t Au from 56m, ending in mineralisation**
- **BTRC037: 2m @ 4.7 g/t Au from 40m**
- **BTRC035: 4m @ 3.3 g/t Au from 44m**

Significant intersections from 2m composite samples are summarised in Table 1. A plan of the drilling is presented in Figure 2 with a cross-section in Figure 3. Drill collar details can be found in Table 2.

The average depth of the drilling program is very shallow. The deepest intercepts reported below artisanal workings lie between 50m to 90m below surface. Gold mineralisation remains open at depth and along strike.

Logging of RC drill chips has identified the mafic intrusive to be a dolerite on a sheared contact with metasediments on the east. Gold mineralisation appears to be associated with quartz veining, pyrite, magnetite, hematite and sericite and carbonate alteration. The oxidation at the southern end of Bella Tondi is deep and will be amenable to free dig.

Multiple voids have been intersected in drill holes. These voids are thought to represent higher grade material mined out by artisanal workers over a 12-month period.

RC drill fences are spaced at a nominal 100m over 1.5km strike length. Vital is planning further RC drilling along with diamond drilling to define the controls on the mineralised gold intersections along strike and down dip.

RC samples from the drill program were sent to Niamey for clearance by customs and then transported by road to Ouagadougou for sample preparation and analysis at Actlabs. The samples were retained in the custody of Vital until handover to Actlabs.

³ ASX Announcement 27 March 2018

⁴ ASX Announcement 8 March 2018

Petit Druirkou Drilling

Thick envelopes of gold mineralisation were intersected from 7 RC holes drilled to test structural mineralisation and RAB anomalies. PDR003 intersected 13m @ 1.6 g/t Au from 38m which was part of a broader envelope of 27m @ 0.9 g/t Au from 24m. Higher grade intercepts from the RC holes includes:

- PDR003: 13m @ 1.6 g/t Au from 38m
- PDR007: 6m @ 1.2 g/t Au from 0m
- PDR002: 2m @ 2.0 g/t Au from 132m

Significant intersections from 2m composite samples are summarised in Table 3 and Table 5. A plan of the drilling is presented in Figure 4. Drill collar details can be found in Table 4.

A good correlation is seen between the new RC drilling and the previous diamond drilling with PDR003 reporting 13m @ 1.6 g/t Au from 38m compared to BDD031 which is located 40m to the north and reported 10m @ 1.67 g/t Au from 31m. Further exploration will be required to assess the potential of gold mineralisation at Petit Druirkou.

Next Steps

Vital is planning further exploration drilling to test the depth and strike potential of the high-grade shoots at Bella Tondi. A diamond drill rig will be joining the RC drill rig at site this month.

ENDS

Contact:

Mark Strizek
Managing Director
Vital Metals Ltd
Phone: +61 8 9388 7742
Email: vital@vitalmetals.com.au

Media Inquiries:
Nathan Ryan
Investor Relations
NWR Communications
Phone: +61 420 582 887
Email: nathan.ryan@nwrcommunications.com.au

Competent Person's Statement

The information in this report that relates to Exploration Targets, Exploration Results, Mineral Resources or Ore Reserves is based on information compiled by Mr Mark Strizek, a Competent Person who is a Member of The Australasian Institute of Mining and Metallurgy. Mr Strizek is a full time employee of the Company. Mr Strizek has sufficient experience that is relevant to the style of mineralisation and type of deposit under consideration and to the activity being undertaken to qualify as a Competent Person as defined in the 2012 edition of the "Australasian Code for Reporting of Exploration Results, Mineral Resources and Ore Reserves". Mr Strizek consents to the inclusion in the announcement of the matters based on his information in the form and context in which it appears.

Forward looking statements

Certain written statements contained or incorporated by reference in this new release, including information as to the future financial or operating performance of the Company and its projects, constitute forward-looking statements. All statements, other than statements of historical fact, are forward-looking statements. The words "believe", "expect", "anticipate", "contemplate", "target", "plan", "intend", "continue", "budget", "estimate", "may", "will", "schedule" and similar expressions identify forward-looking statements.

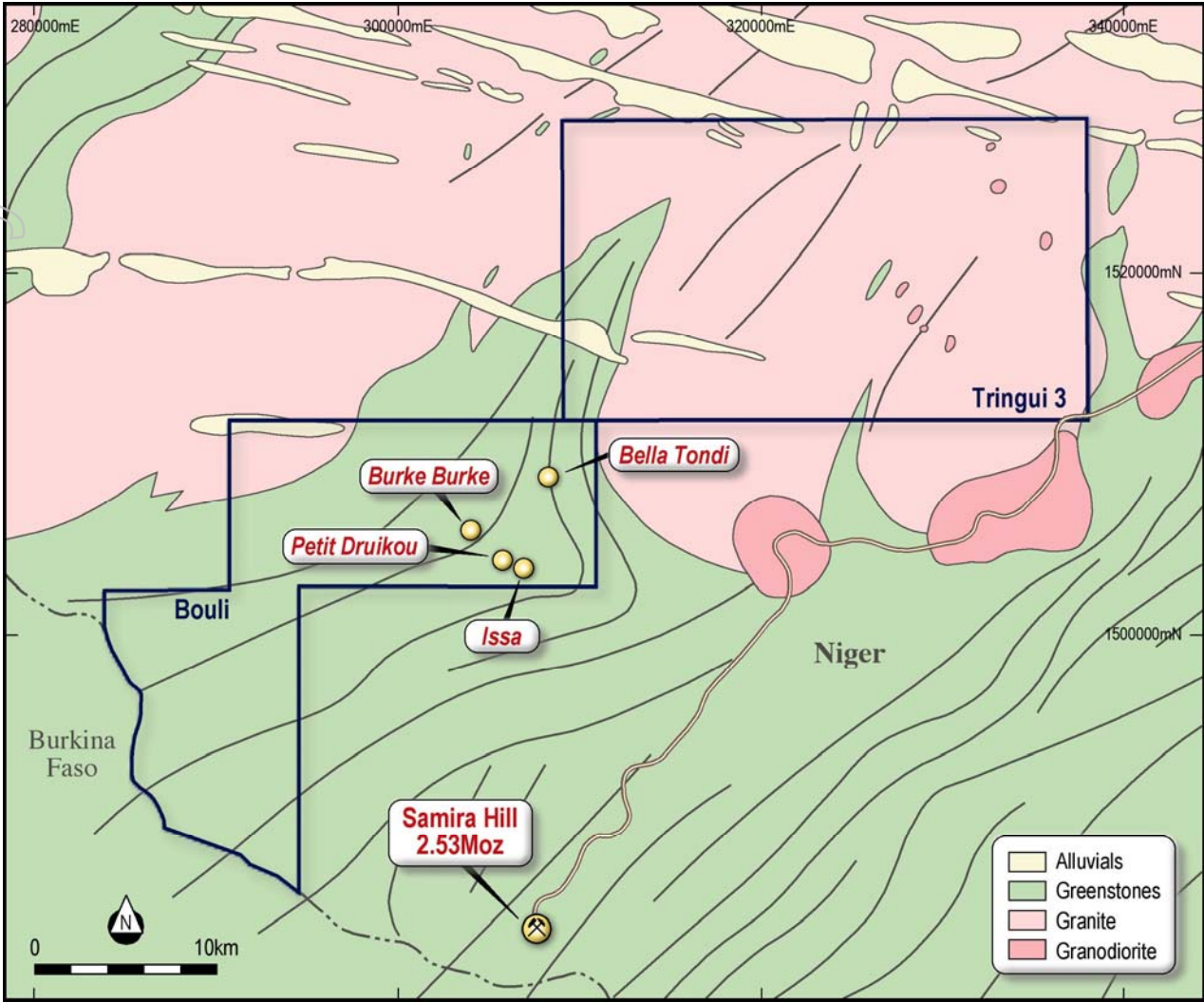
Forward-looking statements include, among other things, statements regarding targets, estimates and assumptions in respect of tungsten, gold or other metal production and prices, operating costs and results, capital expenditures, mineral reserves and mineral resources and anticipated grades and recovery rates. Forward-looking statements are necessarily based upon a number of estimates and assumptions related to future business, economic, market, political, social and other conditions that, while considered reasonable by the Company, are inherently subject to significant uncertainties and contingencies. Many known and unknown factors could cause actual events or results to differ materially from estimated or anticipated events or results reflected in such forward-looking statements.

Such factors include, but are not limited to: competition; mineral prices; ability to meet additional funding requirements; exploration, development and operating risks; uninsurable risks; uncertainties inherent in ore reserve and resource estimates; dependence on third party smelting facilities; factors associated with foreign operations and related regulatory risks; environmental regulation and liability; currency risks; effects of inflation on results of operations; factors relating to title to properties; native title and aboriginal heritage issues; dependence on key personnel; and share price volatility and also include unanticipated and unusual events, many of which are beyond the Company's ability to control or predict.

For further information, please see the Company's most recent annual financial statement, a copy of which can be obtained from the Company on request or at the Company's website: www.vitalmetals.com.au. The Company disclaims any intent or obligation to update any forward-looking statements, whether as a result of new information, future events or results or otherwise. All forward-looking statements made in this new release are qualified by the foregoing cautionary statements. Investors are cautioned that forward-looking statements are not guarantees of future performance and, accordingly, not to put undue reliance on such statements.

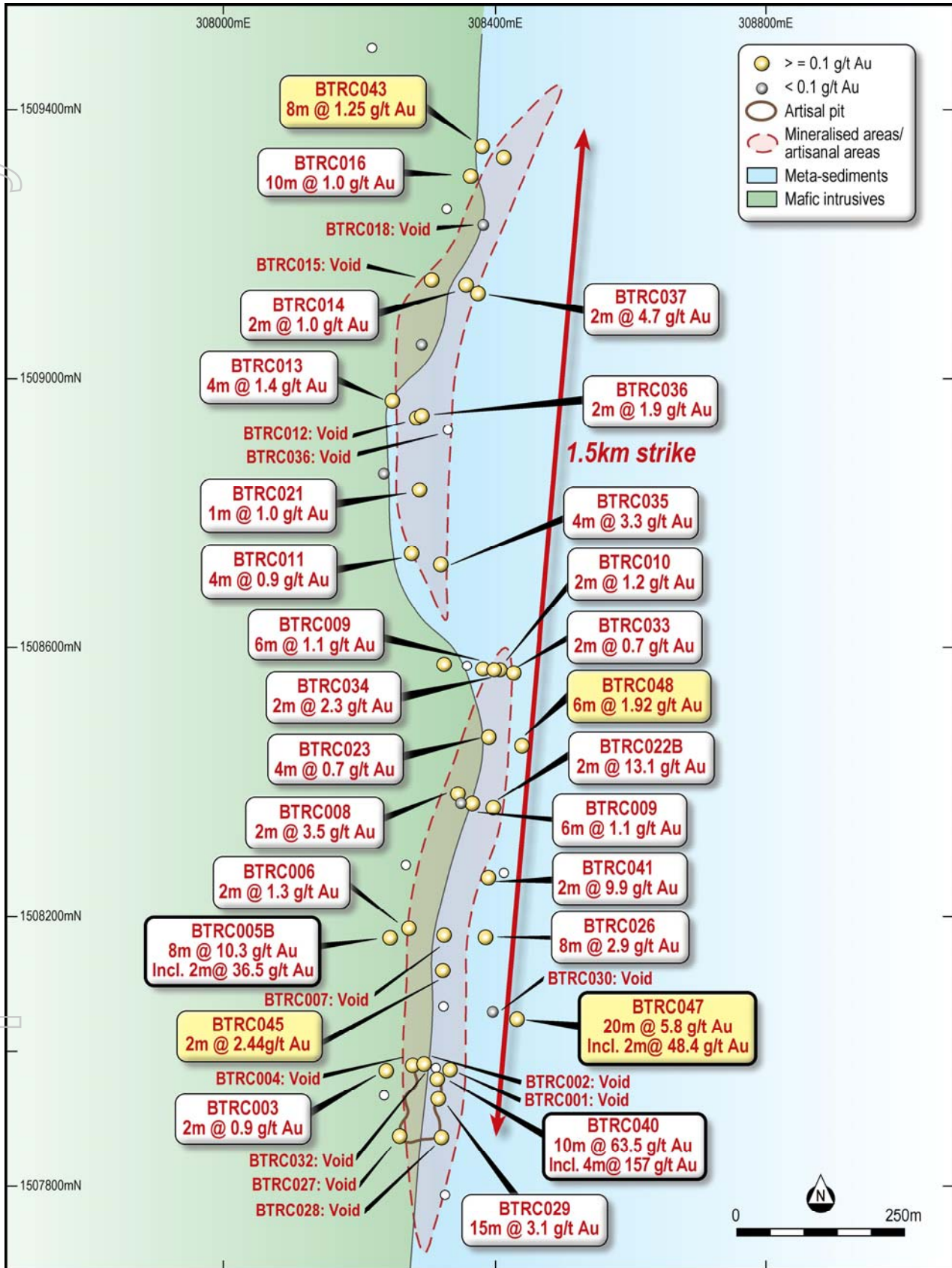
For personal use only

Figure 1: Project location plan



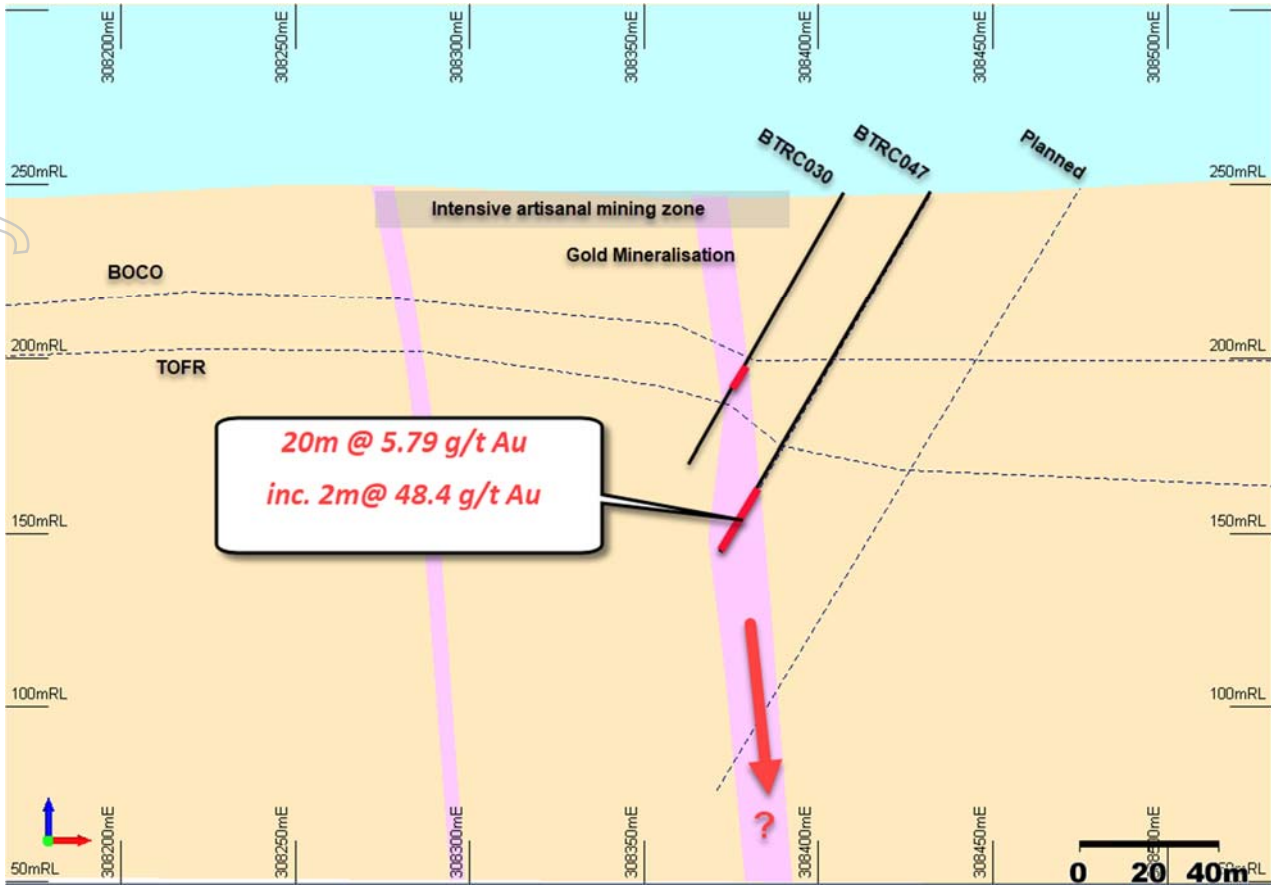
For personal use only

Figure 2: Bella Tondi drilling plan



Includes results reported previously 8 March 2018, 27 March 2018 - The Company confirms that it is not aware of any new information or data that materially affects the information included in the previous announcements.

Figure 3: Bella Tondi drilling cross-section



For personal use only

Table 1: Significant Drill Intersections – Bella Tondi

Hole ID	From	To	Interval	Au g/t	DH TYPE
BTRC043	12	20	8	1.25	RC
BTRC045	46	48	2	0.51	RC
BTRC045	60	62	2	0.59	RC
BTRC045	74	76	2	2.44	RC
BTRC047	70	72	2	0.65	RC
BTRC047*	100	120	20	5.79	RC
includes	102	104	2	48.4	RC
BTRC048	46	48	2	0.53	RC
BTRC048	52	58	6	1.92	RC
BTRC048	72	74	2	0.54	RC

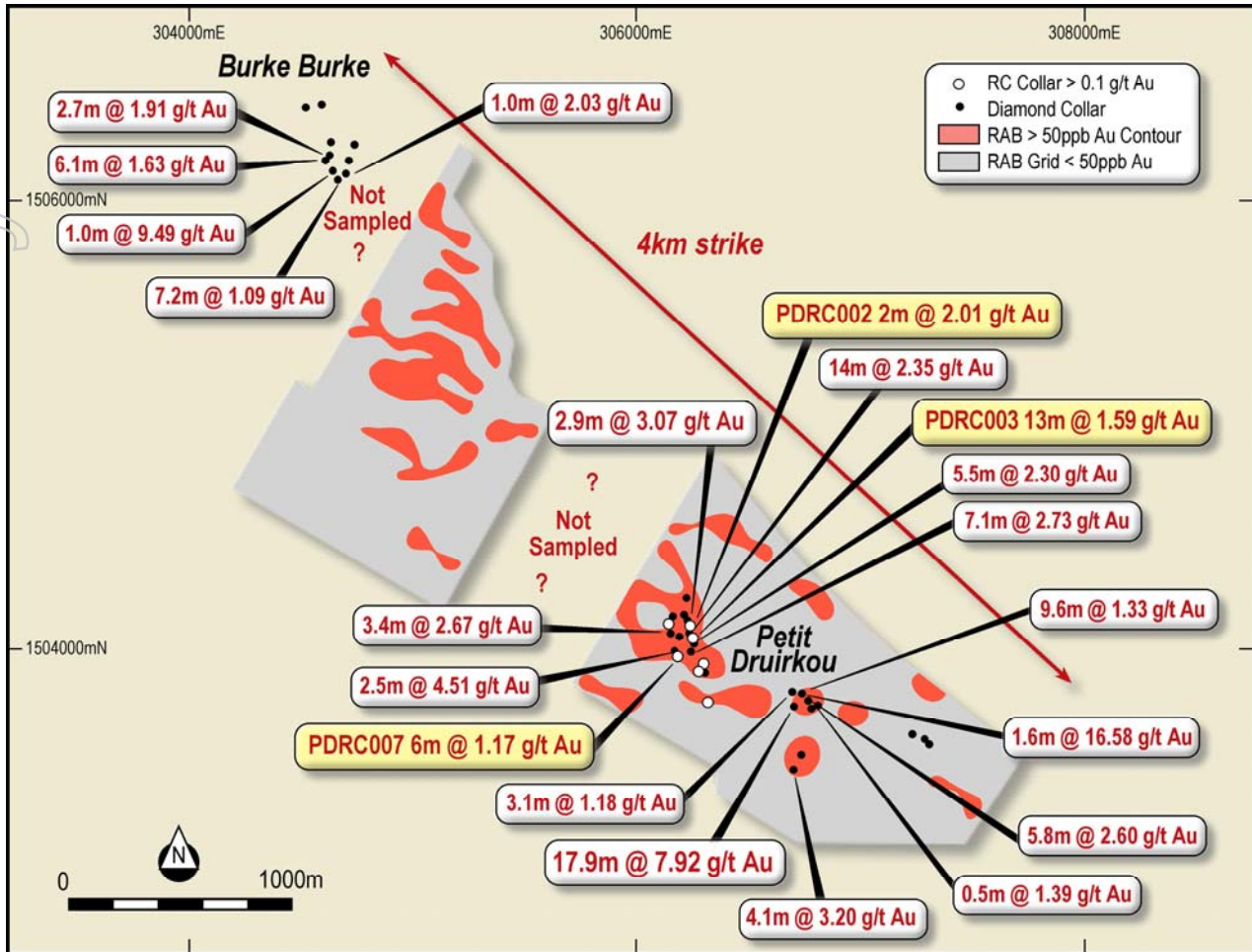
- * denotes ending in mineralisation
- All holes are RC
- Assay results are for 2m composite samples generated from 2 x 1m intervals and submitted for assay
- Gold assaying was completed at ACTLABS laboratories in Ouagadougou using 50g fire assay and an atomic absorption spectrometer (AAS) finish
- Composite intervals selected using a 0.5 g/t Au cut-off, 3m max included waste and no top cut

Table 2: Drill Collar – Bella Tondi

Hole ID	East	North	RL	Az	Dip	EOH	>0.1 g/t Au
BTRC042	308272	1508280	241	95	-60	80	Y
BTRC043	308387	1509343	251	110	-50	51	Y
BTRC044	308220	1509490	268	90	-50	51	Y
BTRC045	308326	1508125	245	275	-60	90	Y
BTRC046	308325	1508075	234	275	-60	90	Y
BTRC047	308432	1508056	244	275	-60	120	Y
BTRC048	308442	1508461	248	275	-60	78	Y
BTRC049	308329	1507795	242	275	-60	99	Y

- All holes are RC

Figure 4: Petit Druirkou drilling plan



For personal use only

Table 3: Significant Drill Intersections – Petit Druirkou

Hole ID	From	To	Interval	Au g/t	DH TYPE
PDR001	92	94	2	0.55	RC
PDR002	78	80	2	0.55	RC
PDR002	120	122	2	0.69	RC
PDR002	132	134	2	2.01	RC
PDR003	0	2	2	0.69	RC
PDR003	38	51	13	1.59	RC
PDR005	14	18	4	0.94	RC
PDR006	2	10	8	0.59	RC
PDR007	0	6	6	1.17	RC

- All holes are RC
- Assay results are for 2m composite samples generated from 2 x 1m intervals and submitted for assay
- Gold assaying was completed at ACTLABS laboratories in Ouagadougou using 50g fire assay and an atomic absorption spectrometer (AAS) finish
- Composite intervals selected using a 0.5 g/t Au cut-off, 3m max included waste and no top cut

Table 4: Drill Collar – Petit Druirkou

Hole ID	East	North	RL	Az	Dip	EOH	>0.1 g/t Au
PDR001	306137	1504106	257	60	-60	114	Y
PDR002	306246	1504104	255	270	-70	138	Y
PDR003	306256	1504037	253	240	-60	120	Y
PDR004	306307	1503943	253	240	-50	39	Y
PDR005	306313	1503759	256	0	-50	30	Y
PDR006	306282	1503903	251	240	-50	24	Y
PDR007	306193	1503955	256	240	-50	21	Y

- All holes are RC

Table 5: Significant Drill Intersections – Petit Druirkou

Hole ID	From	To	Interval	Au g/t	DH TYPE
PDRC001	88	94	6	0.23	RC
PDRC001	98	100	2	0.11	RC
PDRC002	8	10	2	0.30	RC
PDRC002	16	18	2	0.47	RC
PDRC002	22	24	2	0.21	RC
PDRC002	28	52	24	0.29	RC
PDRC002	66	74	8	0.17	RC
PDRC002	78	80	2	0.55	RC
PDRC002	94	96	2	0.14	RC
PDRC002*	120	138	18	0.49	RC
PDRC003	0	4	4	0.54	RC
PDRC003	18	20	2	0.18	RC
PDRC003	24	51	27	0.91	RC
PDRC003	66	72	6	0.13	RC
PDRC004	12	14	2	0.20	RC
PDRC004	18	20	2	0.18	RC
PDRC004	28	39	11	0.20	RC
PDRC005	6	8	2	0.36	RC
PDRC005	12	28	16	0.45	RC
PDRC006	2	10	8	0.59	RC
PDRC007	0	8	8	0.93	RC
PDRC007	12	14	2	0.17	RC

- * denotes ending in mineralisation
- All holes are RC
- Assay results are for 2m composite samples generated from 2 x 1m intervals and submitted for assay
- Gold assaying was completed at ACTLABS laboratories in Ouagadougou using 50g fire assay and an atomic absorption spectrometer (AAS) finish
- Composite intervals selected using a 0.1 g/t Au cut-off, 3m max included waste and no top cut

Section 1: Sampling Techniques and Data

Criteria	JORC Code explanation	Commentary
Sampling techniques	<ul style="list-style-type: none"> • <i>Nature and quality of sampling (eg cut channels, random chips, or specific specialised industry standard measurement tools appropriate to the minerals under investigation, such as down hole gamma sondes, or handheld XRF instruments, etc). These examples should not be taken as limiting the broad meaning of sampling.</i> • <i>Include reference to measures taken to ensure sample representivity and the appropriate calibration of any measurement tools or systems used.</i> • <i>Aspects of the determination of mineralisation that are Material to the Public Report.</i> • <i>In cases where 'industry standard' work has been done this would be relatively simple (eg 'reverse circulation drilling was used to obtain 1 m samples from which 3 kg was pulverised to produce a 30 g charge for fire assay'). In other cases more explanation may be required, such as where there is coarse gold that has inherent sampling problems. Unusual commodities or mineralisation types (eg submarine nodules) may warrant disclosure of detailed information.</i> 	<ul style="list-style-type: none"> • Bella Tondi was drilled using Reverse Circulation (RC) techniques. Holes are angled to optimally intersect mineralised zones. All RC samples were weighed to determine recoveries. All intervals were split and sub-sampled at 1m intervals using three-tier riffle splitters. Two of the sub-samples were combined to produce a 2m composite sample which was submitted for analysis. QA/QC procedures were completed as per industry best practice standards (certified blanks and standards and duplicate sampling). Samples were despatched to ACTLABS in Ouagadougou for sample preparation, where they were crushed, dried and pulverised to produce a sub sample for analysis using a fire assay facility in Ouagadougou where 50g fire assays, AAS finishes and screen fire assays have been conducted.
Drilling techniques	<ul style="list-style-type: none"> • <i>Drill type (eg core, reverse circulation, open-hole hammer, rotary air blast, auger, Bangka, sonic, etc) and details (eg core diameter, triple or standard tube, depth of diamond tails, face-sampling bit or other type, whether core is oriented and if so, by what method, etc).</i> 	<ul style="list-style-type: none"> • Reverse Circulation "RC" drilling within the exploration area comprises 5 1/8 inch diameter face sampling hammer and hole depths range from 13m to 100m.
Drill sample recovery	<ul style="list-style-type: none"> • <i>Method of recording and assessing core and chip sample recoveries and results assessed.</i> • <i>Measures taken to maximise sample recovery and ensure representative nature of the samples.</i> • <i>Whether a relationship exists between sample recovery and grade and whether sample bias may have occurred due to preferential loss/gain of fine/coarse material.</i> 	<ul style="list-style-type: none"> • RC recoveries are logged and recorded in the database. Overall recoveries are >80% which is considered acceptable. A technician is always present at the rig to monitor and record recovery. A cyclone and splitter were used to provide a uniform sample and were routinely cleaned. Vital Metals employees managed sampling to ensure correct sampling practices. RC samples were visually checked for recovery, moisture and contamination. Every attempt was made to minimise the collection of wet samples with the hole being

		<p>purged after a rod change and before the commencement of drilling the next rod. No significant bias is expected and any potential bias is not considered material.</p>
Logging	<ul style="list-style-type: none"> • <i>Whether core and chip samples have been geologically and geotechnically logged to a level of detail to support appropriate Mineral Resource estimation, mining studies and metallurgical studies.</i> • <i>Whether logging is qualitative or quantitative in nature. Core (or costean, channel, etc) photography.</i> • <i>The total length and percentage of the relevant intersections logged.</i> 	<ul style="list-style-type: none"> • Vital Metals uses specifically designed log sheets to capture all geological data. During logging, part of the RC sample is washed, logged and placed into chip trays, which are stored on site. Logging of RC samples recorded lithology, mineralogy, mineralisation, weathering, alteration, colour and other features of the samples. All drilling has been logged to a standard that is appropriate for inclusion in any future Mineral Resource estimation or mining studies and metallurgical studies.
Sub-sampling techniques and sample preparation	<ul style="list-style-type: none"> • <i>If core, whether cut or sawn and whether quarter, half or all core taken.</i> • <i>If non-core, whether riffled, tube sampled, rotary split, etc and whether sampled wet or dry.</i> • <i>For all sample types, the nature, quality and appropriateness of the sample preparation technique.</i> • <i>Quality control procedures adopted for all sub-sampling stages to maximise representivity of samples.</i> • <i>Measures taken to ensure that the sampling is representative of the in situ material collected, including for instance results for field duplicate/second-half sampling.</i> • <i>Whether sample sizes are appropriate to the grain size of the material being sampled.</i> 	<ul style="list-style-type: none"> • Sampling of RC holes was completed on 1-metre downhole intervals or as a 2-metre composite sample; bulk samples were taken from the cyclone by Vital Metals field assistants and split through a three-tier Jones riffle splitter to collect 2 6.5kg samples. Every attempt was made to ensure that the splitter that was used was in good condition, level and that the splitter was cleaned with compressed air after each sample was passed through it to minimise contamination. Every effort was made to ensure that samples were sampled dry. Field QAQC procedures included the insertion of field duplicates and commercial standards. Field duplicates were inserted at 15m intervals or where mineralisation was anticipated and Standards were inserted at 30m intervals. Approximately 1:15 RC field duplicates were taken from 1m riffle split samples at the rig. Sample sizes are considered to be appropriate to accurately represent the gold mineralisation based on the intersections, the sampling methodologies, observed gold particle size and assay values.
Quality of assay data and laboratory tests	<ul style="list-style-type: none"> • <i>The nature, quality and appropriateness of the assaying and laboratory procedures used and whether the technique is considered partial or total.</i> • <i>For geophysical tools, spectrometers, handheld XRF</i> 	<ul style="list-style-type: none"> • Assaying was completed at ACTLABS laboratories in Ouagadougou using 50g fire assay and an atomic absorption spectrometer (AAS) finish which is considered a near total assaying technique if completed properly. This method is

	<p><i>instruments, etc, the parameters used in determining the analysis including instrument make and model, reading times, calibrations factors applied and their derivation, etc.</i></p> <ul style="list-style-type: none"> • <i>Nature of quality control procedures adopted (eg standards, blanks, duplicates, external laboratory checks) and whether acceptable levels of accuracy (ie lack of bias) and precision have been established.</i> 	<p>appropriate and returns accurate and precise values for gold. Field QAQC procedures included the insertion of field duplicates and commercial standards. The laboratory inserted feldspar flushes, standards, repeats and duplicates. Repeat or duplicate analysis for samples shows that the precision of samples is within acceptable limits.</p>
<p>Verification of sampling and assaying</p>	<ul style="list-style-type: none"> • <i>The verification of significant intersections by either independent or alternative company personnel.</i> • <i>The use of twinned holes.</i> • <i>Documentation of primary data, data entry procedures, data verification, data storage (physical and electronic) protocols.</i> • <i>Discuss any adjustment to assay data.</i> 	<ul style="list-style-type: none"> • Several company personnel visually verified intersections in RC chips as well as trenches and outcrops. Primary data was collected in the field on paper and then was transcribed into company standard Excel templates using lookup codes. The geo-information was validated on-site by the Company's database technicians and then validated and merged into a final database by the company's senior geologist. There has not been any adjustment to assay data
<p>Location of data points</p>	<ul style="list-style-type: none"> • <i>Accuracy and quality of surveys used to locate drill holes (collar and down-hole surveys), trenches, mine workings and other locations used in Mineral Resource estimation.</i> • <i>Specification of the grid system used.</i> • <i>Quality and adequacy of topographic control.</i> 	<ul style="list-style-type: none"> • Drill hole collar locations as reported have been picked-up using a Garmin GPS. Final locations will come from a pickup by a surveyor using a total station. Base stations have been set up on site based on the Trigonometrical point outside of town of Po. Downhole surveying was completed by the drilling contractor using a Reflex EZ-shot Downhole Survey instrument. All drill holes have been located using UTM grid WGS84 Z31N. Topographic control has been gained with the use of ASTER data on 50m centres. Spot heights have been measured by surveyors in areas with moderate to high relief.
<p>Data spacing and distribution</p>	<ul style="list-style-type: none"> • <i>Data spacing for reporting of Exploration Results.</i> • <i>Whether the data spacing and distribution is sufficient to establish the degree of geological and grade continuity appropriate for the Mineral Resource and Ore Reserve estimation procedure(s) and classifications applied.</i> • <i>Whether sample compositing has been applied.</i> 	<ul style="list-style-type: none"> • Further drilling is required to test zones of gold anomalism. Drill fences are spaced on 100m centres. There appears to be reasonable geological and grade continuity between sections however further drilling is required to enable support for the definition of Mineral Resource and Reserves, and the classifications applied under the 2012 JORC Code. Samples have been compositing and are reported as a weighted average.
<p>Orientation of data in relation to</p>	<ul style="list-style-type: none"> • <i>Whether the orientation of sampling achieves unbiased sampling of</i> 	<ul style="list-style-type: none"> • Drill sections are approximately orientated West to East with respect

<p><i>geological structure</i></p>	<p><i>possible structures and the extent to which this is known, considering the deposit type.</i></p> <ul style="list-style-type: none"> <i>If the relationship between the drilling orientation and the orientation of key mineralised structures is considered to have introduced a sampling bias, this should be assessed and reported if material.</i> 	<p>to grid North. This orientation allows for the delineation of North-South structures internal to the shear zone as well as the overall NS trend. Holes are drilled at -65° to -50°</p>
<p><i>Sample security</i></p>	<ul style="list-style-type: none"> <i>The measures taken to ensure sample security.</i> 	<ul style="list-style-type: none"> Chain of custody is managed by Vital. Samples are stored on site and delivered by Vital personnel to ACTLABS Ouagadougou for sample preparation. Whilst in storage, they remain under guard in a locked yard. Tracking sheets are used track the progress of batches of samples
<p><i>Audits or reviews</i></p>	<ul style="list-style-type: none"> <i>The results of any audits or reviews of sampling techniques and data.</i> 	<ul style="list-style-type: none"> Vital personnel and consultants have completed site visits and data reviews since acquiring the project. No material issues have been noted.

Section 2: Reporting of Exploration Results

Criteria	JORC Code explanation	Commentary
<p><i>Mineral tenement and land tenure status</i></p>	<ul style="list-style-type: none"> • <i>Type, reference name/number, location and ownership including agreements or material issues with third parties such as joint ventures, partnerships, overriding royalties, native title interests, historical sites, wilderness or national park and environmental settings.</i> • <i>The security of the tenure held at the time of reporting along with any known impediments to obtaining a licence to operate in the area.</i> 	<ul style="list-style-type: none"> ➤ <i>Bella Tondi, Burke Burke and Petit Druirkou prospects are located on the Bouli exploration permit, which is one of Vital's three permits which it has entered into an option agreement with Gold Mayonant Production SARL which is a subsidiary of SUMMA which includes the contiguous permits of Bouli, and Tiringui 3 and a separate, third permit to the North of Niamey, the Keradet Permit. The Bouli and Tiringui 3 permits are located within the Tillaberi Regio, Department of Tera. The permits are held by Gold Mayonant Production SARL (a subsidiary of SUMMA, a private Turkish company). The combined area of the permits covers an area over 4289km² and gives the holder the right to explore for gold. Annual licence fees have been paid up to date with the authorities of Niger and the agreement has a duration of 20 years. The current Mining Code provides free state equity participation of 10 per cent in all companies on the delivery to the company of an industrial exploitation permit for a large-scale mine. This state equity participation is free and non-dilutable. On formation of a 50/50 joint venture, between Vital Metals and SUMMA, SUMMA can then elect to jointly fund development or withdraw from the joint venture in return for a 2.5% royalty</i>
<p><i>Exploration done by other parties</i></p>	<ul style="list-style-type: none"> • <i>Acknowledgment and appraisal of exploration by other parties.</i> 	<ul style="list-style-type: none"> • <i>Gold was initially discovered by local orpailleurs in the Liptako region of Western Niger in the early 1980's. Following this the Republic of Niger completed a 5 year multidisciplinary study consisting of mapping, prospecting and geochemical surveys. Various companies have explored the region such as the Canadian listed companies of Etruscan Resources and SEMAFO, who have operated the Samira Hill Gold Mine to the South East permits of Tiawa and Saoura</i>
<p><i>Geology</i></p>	<ul style="list-style-type: none"> • <i>Deposit type, geological setting and style of mineralisation.</i> 	<ul style="list-style-type: none"> • <i>The Projects of the Bouli Permit sit within the Lower Proterozoic (Birmian) volcanic and</i>

		<p><i>volcanosedimentary greenstone belts intruded by granitic plutons underlying the Liptako and Tillaberi Regions. The greenstone belts are typically folded along North East trends and generally consist of schistose, fine grained sedimentary and volcanic rocks. The metamorphic grade of the greenstone belts ranges from lower greenschist to amphibolite facies generally related to the distance from the intruding plutons. The main rock types observed in diamond core from the Bouli Permit are; fine grained moderately to strongly foliated, variably sheared metasediments intercalated with mafic to intermediate intrusives. Associated with the metasedimentary/metavolcanic package is a mixed deformed unit consisting of strongly foliated schist and ductile tectonic breccia. Fe-carbonate, albite, pyrite and strong silica alteration in shear zones with quartz-carbonate- pyrite veins are associated with gold mineralization and hosted in zones of brittle deformation which overprint the sheared lithologies.</i></p>
<p>Drill hole Information</p>	<ul style="list-style-type: none"> • A summary of all information material to the understanding of the exploration results including a tabulation of the following information for all Material drill holes: <ul style="list-style-type: none"> ○ easting and northing of the drill hole collar ○ elevation or RL (Reduced Level – elevation above sea level in metres) of the drill hole collar ○ dip and azimuth of the hole ○ down hole length and interception depth ○ hole length. • If the exclusion of this information is justified on the basis that the information is not Material and this exclusion does not detract from the understanding of the report, the Competent Person should clearly explain why this is the case. 	<ul style="list-style-type: none"> • Intercepts that form the basis of this announcement are detailed in a table within the body of this announcement and incorporate Hole ID, Easting, Northing, Dip, Azimuth, Depth and Assay data for mineralised intervals. Appropriate maps and plans also accompany this announcement.
<p>Data aggregation methods</p>	<ul style="list-style-type: none"> • In reporting Exploration Results, weighting averaging techniques, maximum and/or minimum grade truncations (eg cutting of high grades) and cut-off grades are 	<ul style="list-style-type: none"> • Mineralised weighted average intercepts were calculated using a 0.5 g/t gold cut-off grade and maximum of 2.0m internal dilution. Moving forward higher grade

	<p>usually Material and should be stated.</p> <ul style="list-style-type: none"> Where aggregate intercepts incorporate short lengths of high grade results and longer lengths of low grade results, the procedure used for such aggregation should be stated and some typical examples of such aggregations should be shown in detail. The assumptions used for any reporting of metal equivalent values should be clearly stated. 	<p>intercepts will typically be reported in addition to the overall intercept i.e. 15m @ 7.78g/t from 105m.</p>
<p>Relationship between mineralisation widths and intercept lengths</p>	<ul style="list-style-type: none"> These relationships are particularly important in the reporting of Exploration Results. If the geometry of the mineralisation with respect to the drill hole angle is known, its nature should be reported. If it is not known and only the down hole lengths are reported, there should be a clear statement to this effect (eg 'down hole length, true width not known'). 	<ul style="list-style-type: none"> Drill hole angles of -60 on varying azimuths are adequate for the mineralisation intercepted. All exploration drilling results to date have been reported as down hole lengths.
<p>Diagrams</p>	<ul style="list-style-type: none"> Appropriate maps and sections (with scales) and tabulations of intercepts should be included for any significant discovery being reported. These should include, but not be limited to a plan view of drill hole collar locations and appropriate sectional views. 	<ul style="list-style-type: none"> Refer to diagrams in text
<p>Balanced reporting</p>	<ul style="list-style-type: none"> Where comprehensive reporting of all Exploration Results is not practicable, representative reporting of both low and high grades and/or widths should be practiced to avoid misleading reporting of Exploration Results. 	<ul style="list-style-type: none"> All grades, high and low, are reported accurately with "from" and "to" depths and "hole identification" shown.
<p>Other substantive exploration data</p>	<ul style="list-style-type: none"> Other exploration data, if meaningful and material, should be reported including (but not limited to): geological observations; geophysical survey results; geochemical survey results; bulk samples – size and method of treatment; metallurgical test results; bulk density, groundwater, geotechnical and rock characteristics; potential deleterious or contaminating substances. 	<ul style="list-style-type: none"> The project is still a greenfields exploration project at this stage with no detailed studies related to the aforementioned parameters such as, but not limited to, geotechnical, metallurgical, hydrogeological or environmental issues have not yet been undertaken.
<p>Further work</p>	<ul style="list-style-type: none"> The nature and scale of planned further work (eg tests for lateral extensions or depth extensions or large-scale step-out drilling). Diagrams clearly highlighting the areas of possible extensions, 	<ul style="list-style-type: none"> Further infill and extensional drilling is planned and is in the process of being executed. A figure showing proposed work programs is included in the body of this report.

For personal use only

	<i>including the main geological interpretations and future drilling areas, provided this information is not commercially sensitive.</i>	
--	--	--



ABOUT VITAL METALS

Vital Metals Limited (ASX:VML) is an explorer and developer holding a portfolio of technology metals, gold and base metals. Our projects range from shovel ready development to advanced exploration across a range of jurisdictions in Australia, West Africa and Germany.

Watershed Tungsten Project – Queensland

The Watershed scheelite (calcium tungstate) Project, in far north Queensland, 150 kilometres north-west of Cairns, is the Company's flagship venture. The Watershed Tungsten Project is development-ready having a completed Definitive Feasibility Study (DFS), is fully permitted and has all landowner and Indigenous agreements in place.

Nahouri Gold Project – Burkina Faso

The Nahouri Gold Project (100% Vital) is located in southern Burkina Faso. The Project is made up of three contiguous permits; the Nahouri, Kampala and Zeko exploration permits. The Project is located in highly prospective Birimian Greenstone terrain with 400 sq km of contiguous tenements lying on the trend of the Markoye Fault Corridor.

Bouli Gold Project – Niger

The Bouli Gold Project is a portfolio of three highly prospective gold permits in Niger, West Africa covering 4,289km² held by a subsidiary of SUMMA (a private Turkish company). Vital is working to earn interest in the project via the funding of an exploration work program.

Aue Project – Germany

The Aue Project (100% Vital) is located in the western Erzgebirge area of the German state of Saxony. The permit, comprising an area of 78 sq km is located in the heart of one of Europe's most famous mining regions surrounded by several world class mineral fields. Historical mining and intensive exploration work carried out between from the 1940's and 1980's showed high prospectivity of the Aue permit area for cobalt, tungsten, tin, uranium and silver mineralisation.

Vital Metals Limited

ASX Code: VML

ACN: 112 032 596

Suite 1, 91 Hay Street,
Subiaco, WA 6008

T: +61 8 9388 7742

F: +61 8 9388 0804

E: vital@vitalmetals.com.au

www.vitalmetals.com.au

Board & Management

David Macoboy
Chairman

Mark Strizek
CEO and Managing Director

Peter Cordin
Non-Executive Director

Andrew Simpson
Non-Executive Director

Francis Harper
Non-Executive Director

Matt Foy
Company Secretary

Capital Structure

1,649 million shares

231 million unlisted options